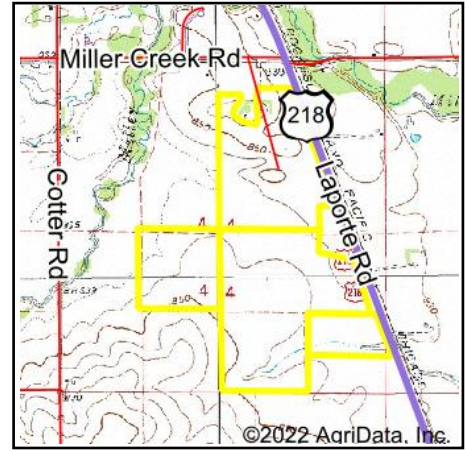
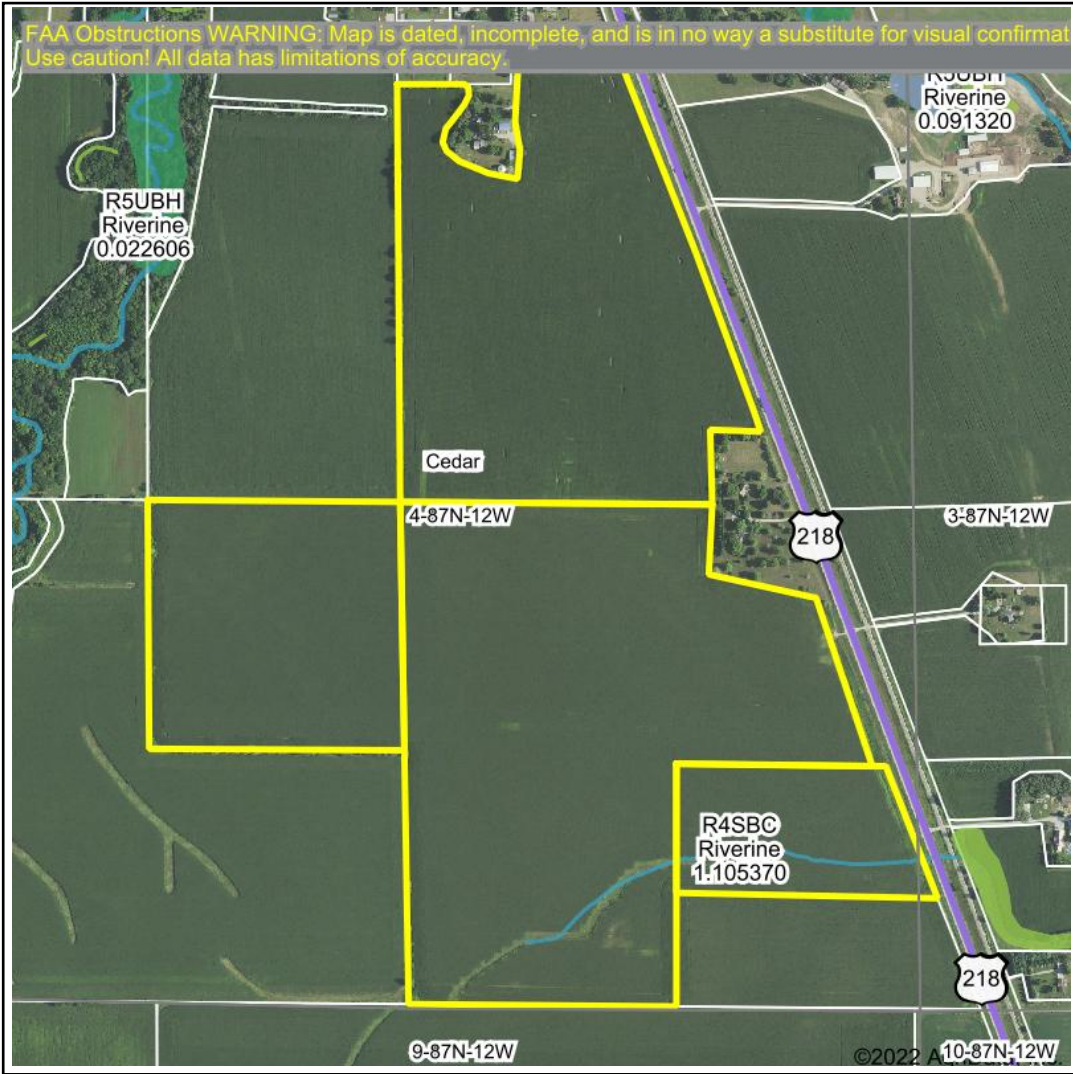


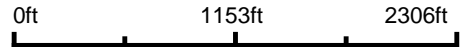
Wetlands Map



State: Iowa
Location: 4-87N-12W
County: Black Hawk
Township: Cedar
Date: 6/24/2022


HIGH POINT
 LAND COMPANY
 Maps Provided By:

surety
CUSTOMIZED ONLINE MAPPING
© AgriData, Inc. 2021 www.AgriDataInc.com



Classification Code	Type	Acres
R4SBC	Riverine	1.01
Total Acres		1.01

Data Source: National Wetlands Inventory website. U.S. DoI, Fish and Wildlife Service, Washington, D.C. <http://www.fws.gov/wetlands/>