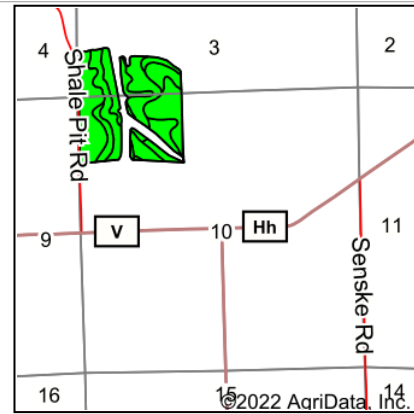
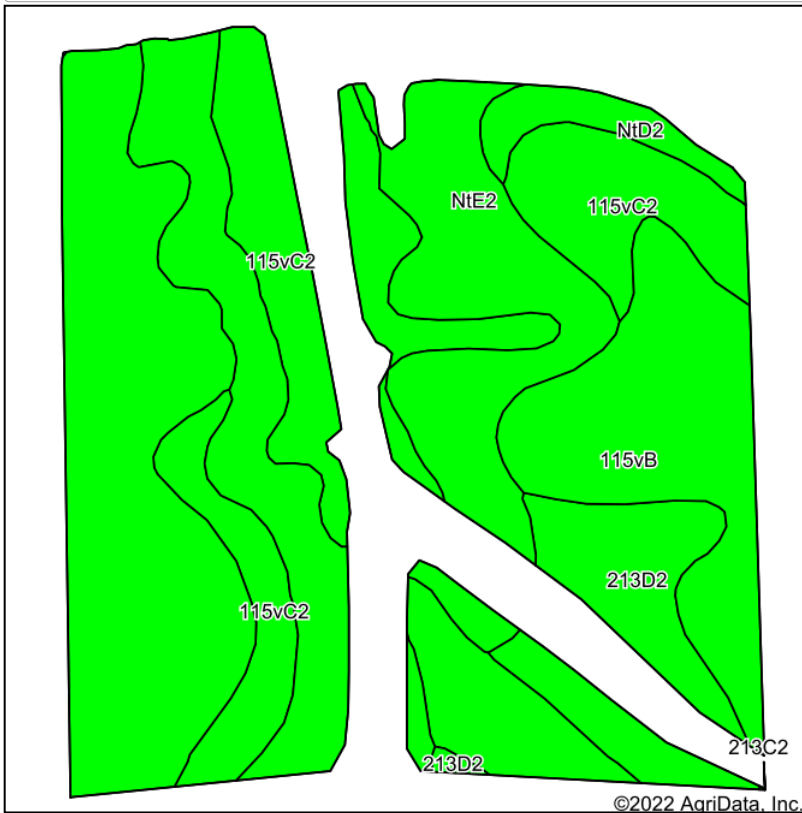


Soils Map

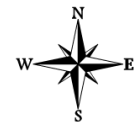


State: **Wisconsin**
 County: **Eau Claire**
 Location: **10-25N-7W**
 Township: **Otter Creek**
 Acres: **77.37**
 Date: **11/21/2022**



HIGH POINT
 LAND COMPANY

Maps Provided By:



Soils data provided by USDA and NRCS.

©2022 AgriData, Inc.

© AgriData, Inc. 2021

www.AgriDataInc.com

Area Symbol: WI035, Soil Area Version: 21

Code	Soil Description	Acres	Percent of field	Non-Irr Class Legend	Non-Irr Class *c	*n NCCPI Overall	*n NCCPI Corn	*n NCCPI Small Grains	*n NCCPI Soybeans	
115vB	Seaton silt loam, driftless valley, 2 to 6 percent slopes	28.77	37.2%		Ile	85	85	74	74	
115vC2	Seaton silt loam, driftless valley, 6 to 12 percent slopes, moderately eroded	20.39	26.4%		IIIle	79	79	67	71	
NtE2	Northfield silt loam, 20 to 30 percent slopes, eroded	19.81	25.6%		VIIle	6	6	5	3	
213D2	Hixton silt loam, 12 to 20 percent slopes, moderately eroded	6.50	8.4%		IVe	58	58	49	47	
NtD2	Northfield silt loam, 12 to 20 percent slopes, eroded	1.90	2.5%		VIle	21	21	18	13	
Weighted Average						3.81	*n 59.4	*n 59.4	*n 51	*n 51.3

*n: The aggregation method is "Weighted Average using all components"

*c: Using Capabilities Class Dominant Condition Aggregation Method

Soils data provided by USDA and NRCS.