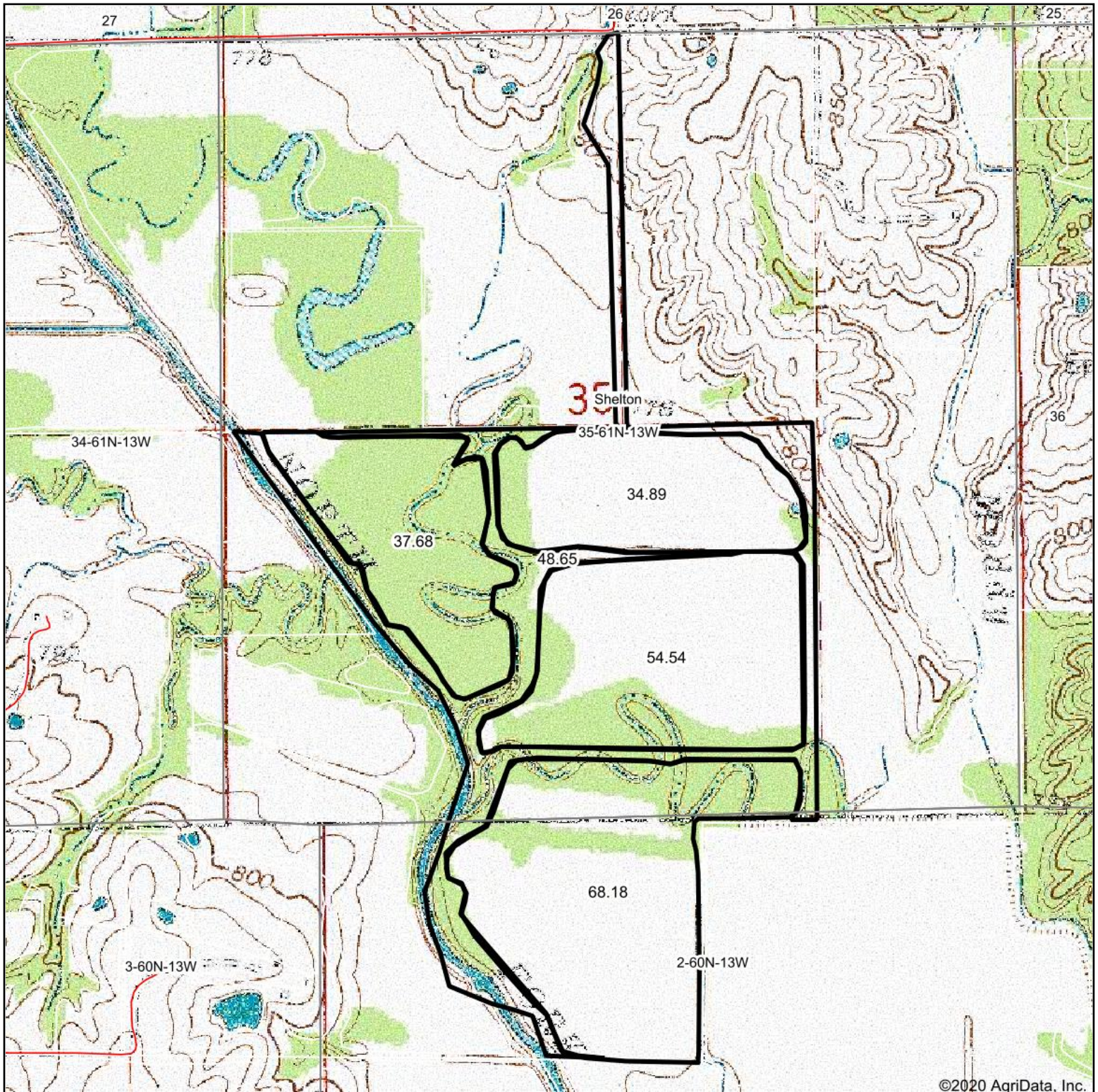


# Topography Map



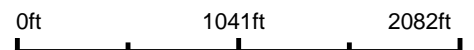
 **HIGH POINT**  
LAND COMPANY

Maps Provided By:

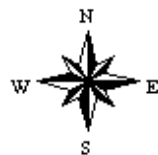
 **surety**<sup>®</sup>  
CUSTOMIZED ONLINE MAPPING

© AgriData, Inc. 2020      www.AgridataInc.com

map center: 40° 2' 32.83, -92° 19' 7.31



**35-61N-13W**  
**Knox County**  
**Missouri**



11/30/2020