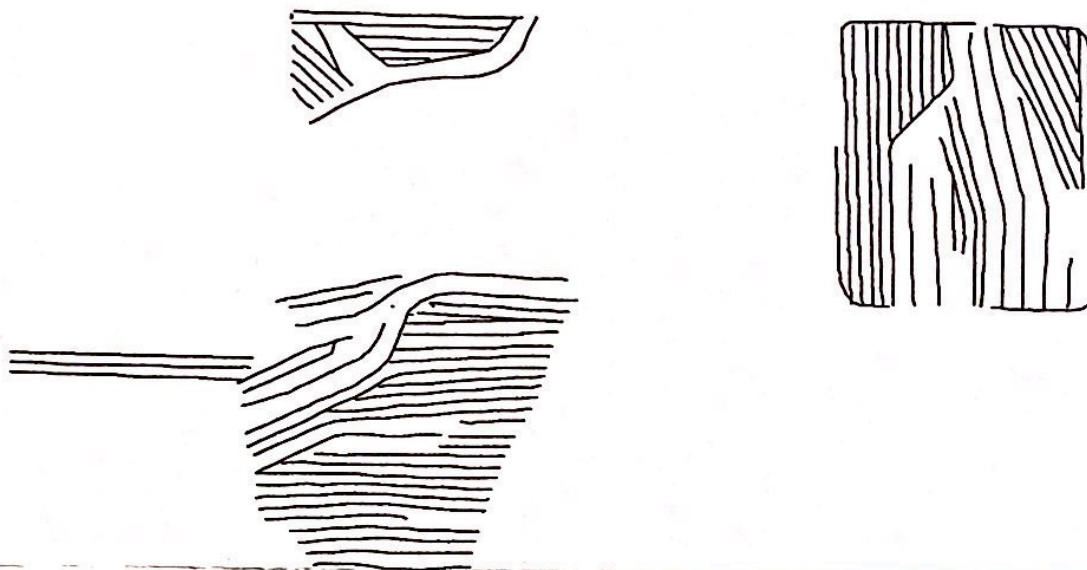


North

# Tract 1 -40 +/-



Customer: KEITH JERDEE

Location: MOMS FARM

Scale: 750 feet

Spacing: 50

Date: 11-1-14

LORAS DRILLING AND SON TILING

# First tile addition '04-05

ACF NO. \_\_\_\_\_ SCH \_\_\_\_\_

SCALE  
0 500



NAME \_\_\_\_\_  
S.F. \_\_\_\_\_

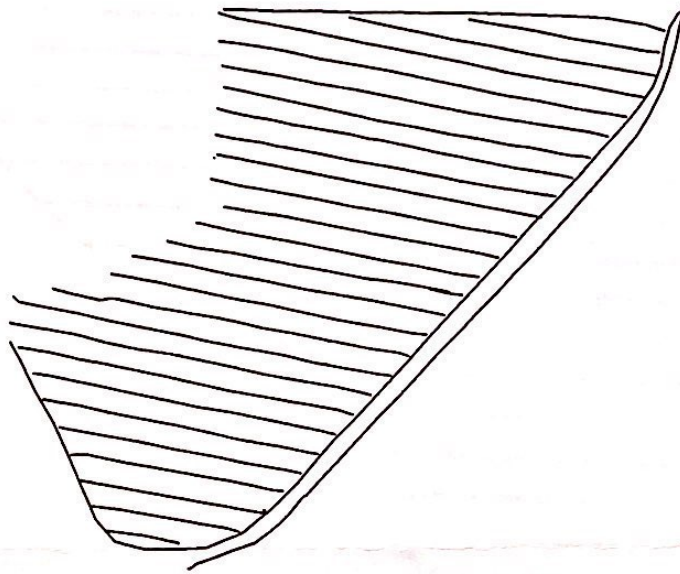
*As Built Tile Plan*  
*George Jordee*  
*Sec 14-15 - T96N R12W*  
*All lines 5" unless otherwise shown.*



North

# Tract 2

## NE 40 - Just West of Acreage



Customer: KEITH JERDEE

Location: HOME FARM

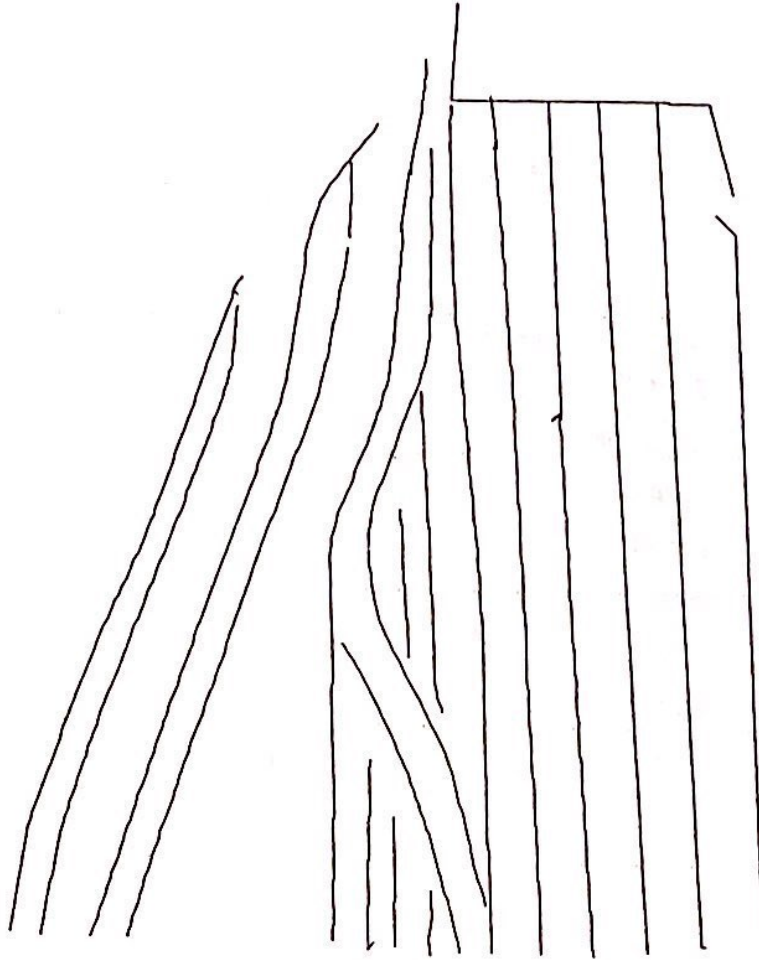
Scale: 350 feet

Spacing: 50 FT

Date: 11-4-12

LORAS DRILLING AND SON TILING

North



# Tract 2 SE 40

Customer: GEORGE JERDEE		
Location: HOME FARM		
Scale: 350 feet	Spacing:	Date: 11-9-05
LORAS DRILLING AND SONS		



LORAS DRILLING & SON  
TILING

LORAS 776-4693

BRIAN 778-2333

7763 USHER RD  
WAUCOMA IA 52171

OWNER *George Jordan*

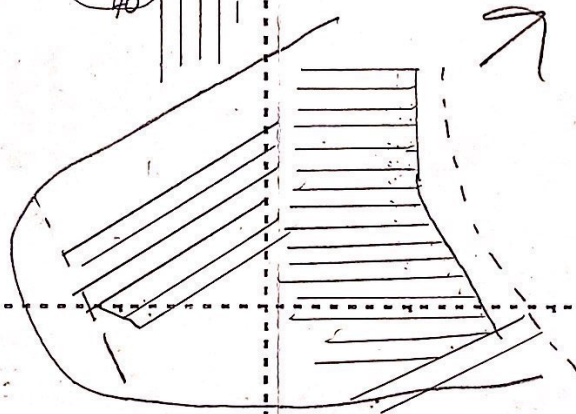
COUNTY *Chickasaw*

STATE *IA*

DATE *Oct 28-97*

*1571 Pembroke Ave  
New Hampton  
Bank  
40*

NW 40



Tract 2  
Terraced field

4"

PREPARED BY

*Loras Drilling*

LOCATION

MATERIALS

*16099 - 4" @ 50*

*22 - 4" Tees @ 5.50*

*3 - 6" Tees @ 12.00*

*2 - 5" Tees @ 7.50*

*10' - Hi Q pipe @ 3.12*

*1 trap 8.00*

— LEGEND —

NEW TILE LINE



EXISTING TILE LINE

