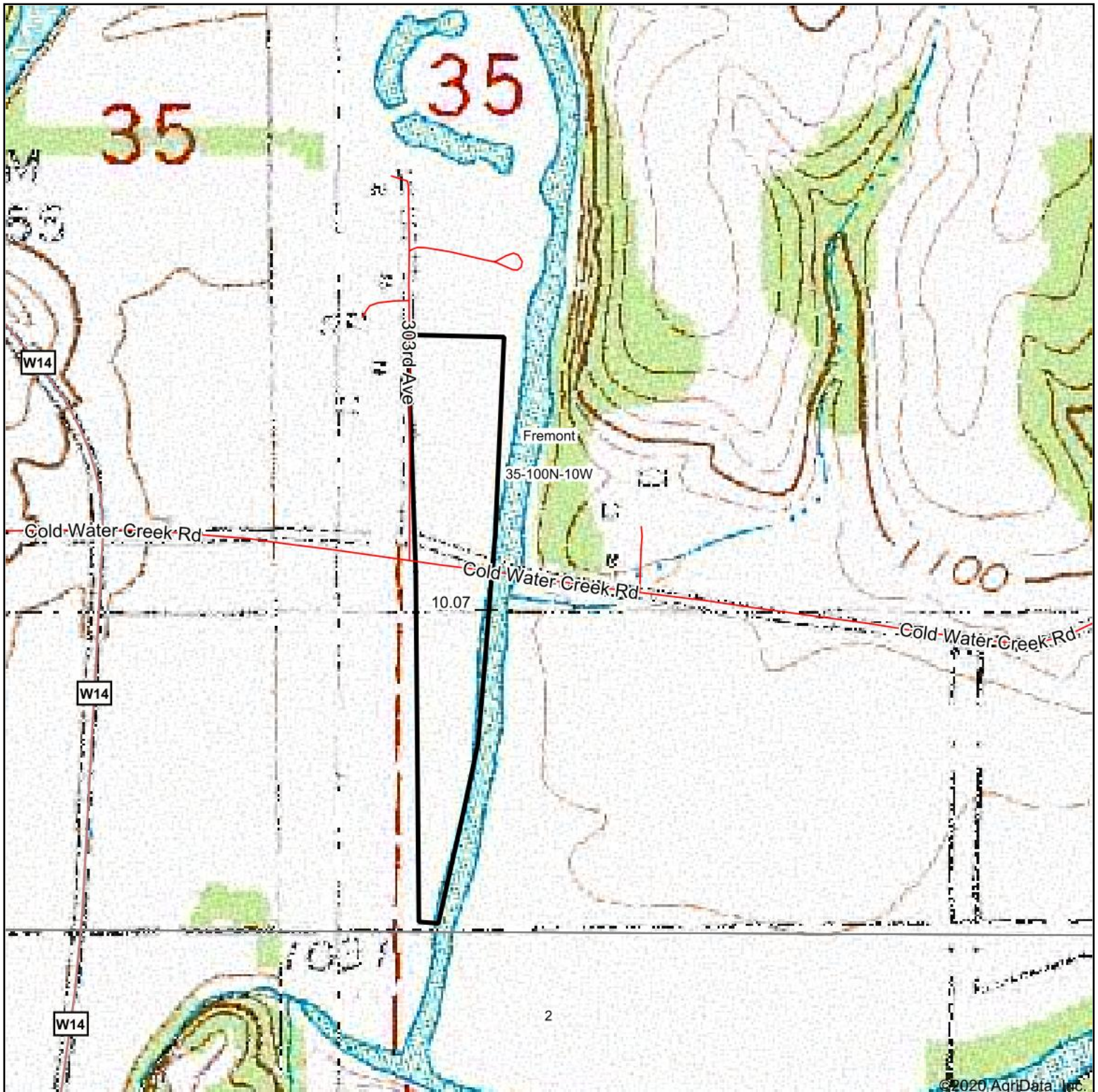
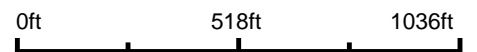


# Topography Map

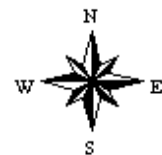


©2020 AgriData, Inc.

map center: 43° 25' 55.04, -91° 59' 48.31



**35-100N-10W**  
**Winneshiek County**  
**Iowa**



8/27/2020



**HIGH POINT**  
LAND COMPANY

Maps Provided By:



© AgriData, Inc. 2020

www.AgrIDataInc.com